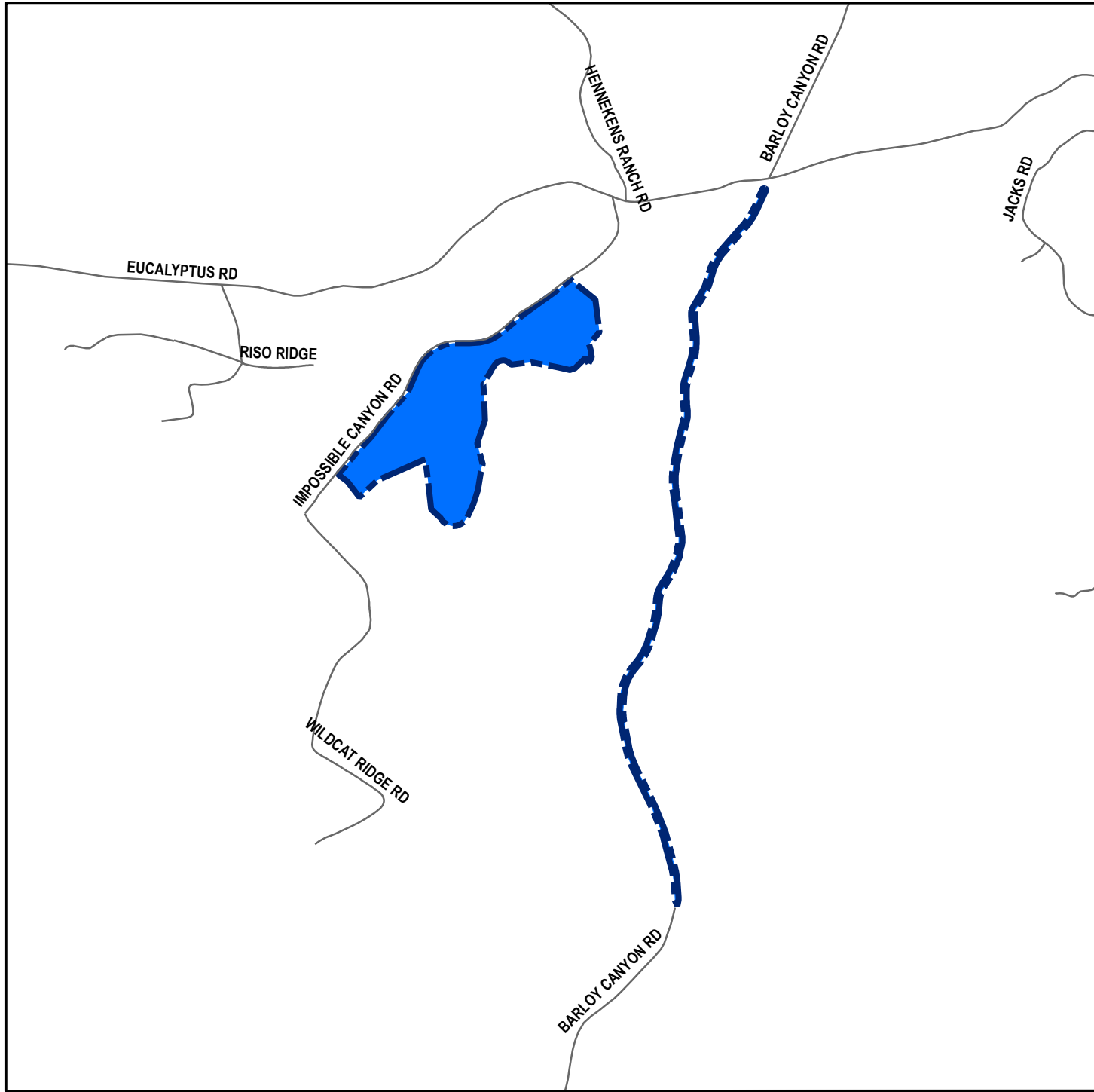



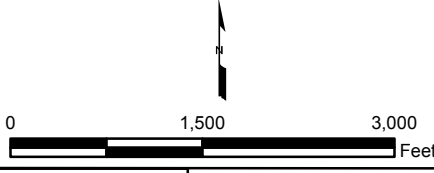
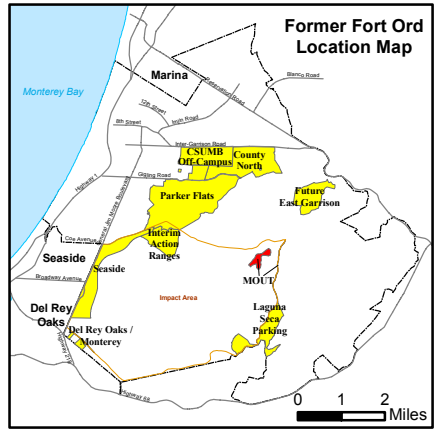


T:\Projects\ALL MRAs\CICOP Maps\CICOP MOUT MRA.mxd - 10/7/2008 @ 11:08:17 AM



Legend

-  Local Road or Highway
-  Former Fort Ord Boundary
-  Group 3 MOUT Site MRA Boundary





Westcliffe Engineers, Inc.

MOUT Site MRA
 FORA ESCA RP
 Monterey County, California