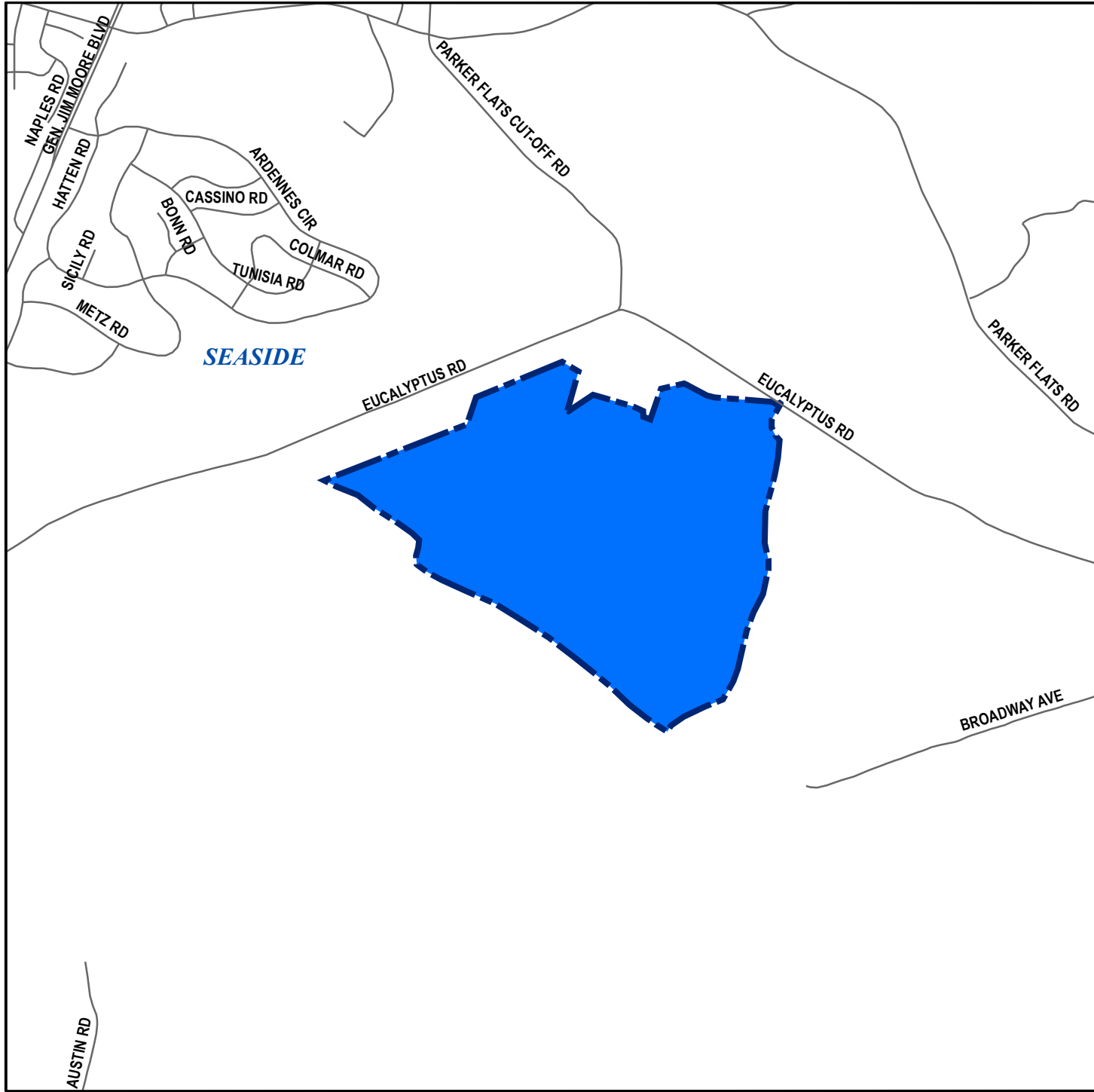



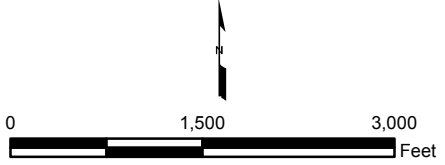
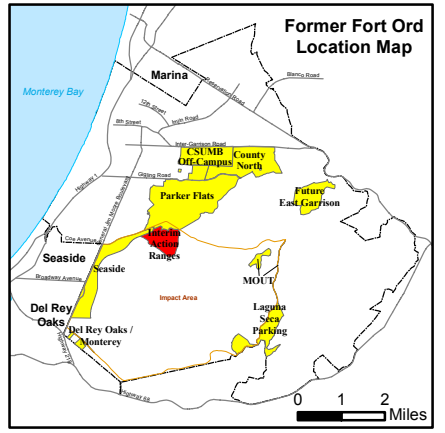


T:\Projects\ALL MRAs\COP Maps\COP AR MRA.mxd - 10/7/2008 @ 11:07:59 AM



### Legend

-  Local Road or Highway
-  Former Fort Ord Boundary
-  Group 3 Interim Action Ranges MRA Boundary



  
  
**Westcliffe Engineers, Inc.**

### Interim Action Ranges MRA

FORA ESCA RP  
Monterey County, California